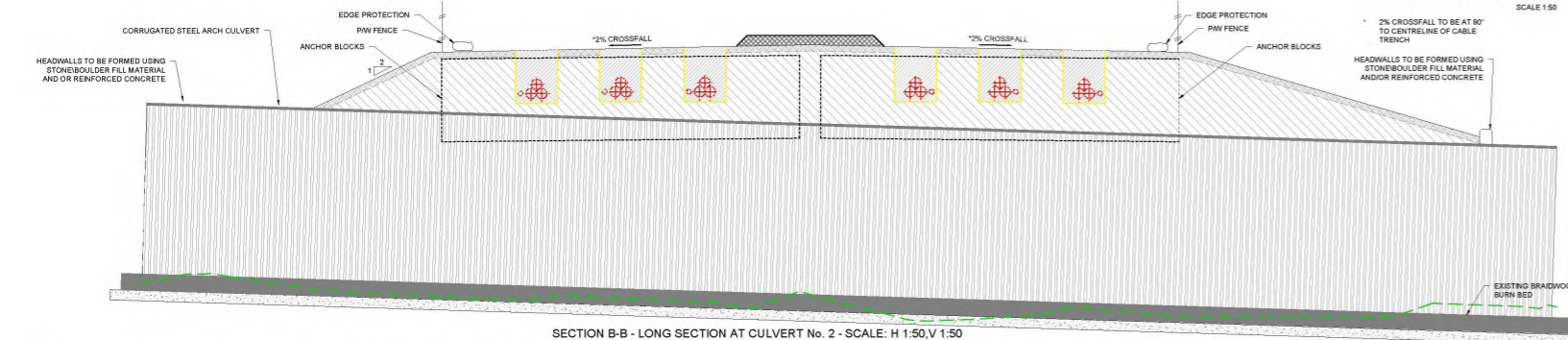
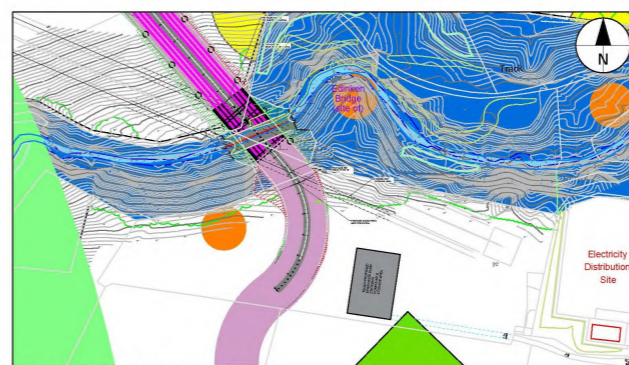


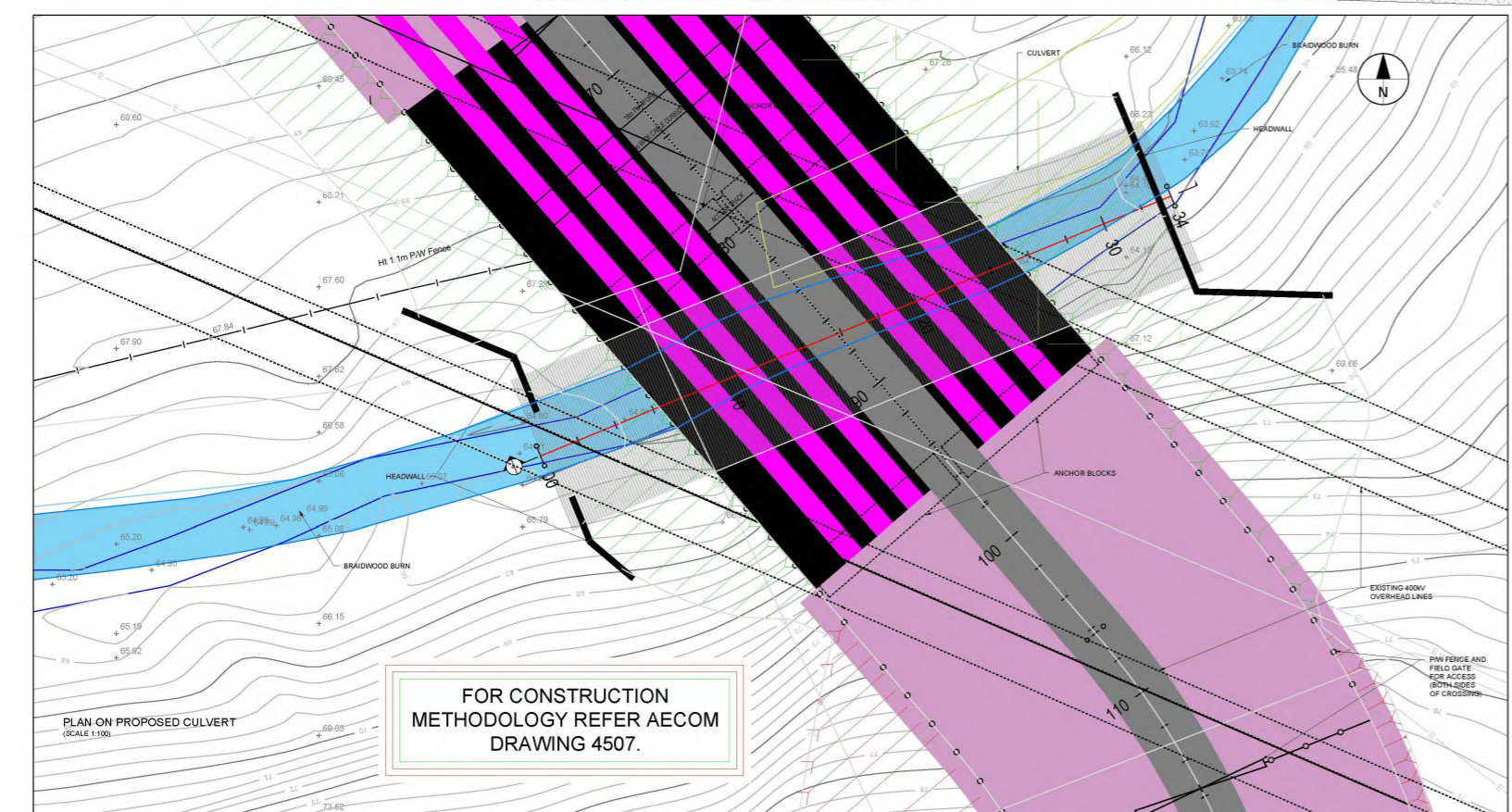
CROSS SECTION A-A THROUGH CULVERT
SCALE 1:50



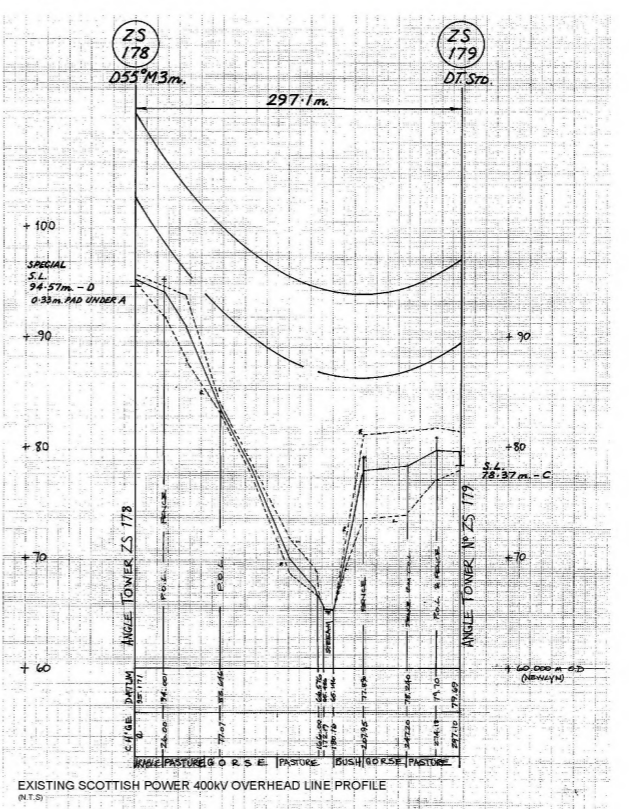
SECTION B-B - LONG SECTION AT CULVERT No. 2 - SCALE: H 1:50, V 1:50



PROPOSED CULVERT No. 2 - LOCATION PLAN
SCALE 1:1000



FOR CONSTRUCTION METHODOLOGY REFER AECOM DRAWING 4507.



EXISTING SCOTTISH POWER 400KV OVERHEAD LINE PROFILE
N.T.S.

Project Name							
BERWICK BANK WIND FARM							
Drawing Title							
FIGURE 5.6 INDICATIVE CABLE BRIDGE CROSSING							
Rev	Date	Details	Status	Drwn	Rqst	Chkd	Appd
R1	07/12/22	First Issue	FOR ISSUE	RB	CD	CD	LW
R2	-	-	-	-	-	-	-
R3	-	-	-	-	-	-	-
R4	-	-	-	-	-	-	-
Drawing Number							
LF000010&11-DEV-MAP-216							
Scale		Plot Size		Datum		Projection	
-		A3		-		-	

